



LEGEND

- - Easy, flat or relatively so
- - Moderate, generally hilly
- ◆ - Difficult, steeper
- ◆◆ - Much more difficult, very steep
-  - Accessible to some people with disabilities
-  - Restroom at trailhead or in vicinity. Many restrooms are closed in the winter

Paved—Asphalt or concrete



Gravel—Gravel surface

Natural—Improved natural surface trail

STATE OR NATIONAL TRAILS



American Discovery Trail

70 miles; gravel, paved— not all of the trail is finished, some of the individual trails are accessible.  



The American Discovery Trail can be reached at any of the trailheads on the individual trails that make up this national trail.



A National Millennium Trail running from California to Delaware. It comes through our region south from Denver on the New Santa Fe Trail and Greenway, west on the Sinton Trail, through Garden of the Gods, west on the Midland Trail to Manitou Springs and then west to Cripple Creek through Ute Pass. See

descriptions on individual trails. Not all of the trail is completed. ● ■

The trail passes through the Air Force Academy, Garden of the Gods Park, historic Manitou Springs, Mueller State Park and the historic gold mines of Teller County.

America the Beautiful Trail



75 miles; gravel, paved

Colorado's Millennium Legacy Trail. It was named in honor of Katharine Lee Bates who was inspired to write her poem by a visit up Pikes Peak.  

The trail consists of eight trails running from Peyton to Cripple Creek: Rock Island, Pikes Peak Greenway, Sinton, Foot-hills, Midland, Manitou

Springs Creek Path, Ute Pass and Divide Loop. See individual descriptions for how much of each trail has been completed.

Front Range Trail

41 miles, paved, gravel  

The Front Range Trail is an overlay of existing trails that will run north to south from border to border in Colorado. In our area it uses the Greenland Trail, the New Santa Fe Trail, the Pikes Peak Greenway and the Fountain Creek Trail.