



## LEGEND

- - Easy, flat or relatively so
- - Moderate, generally hilly
- ◆ - Difficult, steeper
- ◆◆ - Much more difficult, very steep
-  - Accessible to some people with disabilities
-  - Restroom at trailhead or in vicinity. Many restrooms are closed in the winter

Paved—Asphalt or concrete


Gravel—Gravel surface

Natural—Improved natural surface trail



**Bear Creek Park Off-Leash Area**

### DOG FRIENDLY

Both the City of ● Colorado Springs  and El Paso County have created dog friendly areas where dogs can be off-leash in their parks. Some of these are trails, and two of the city's areas are enclosed, fenced areas.

**Dogs must be under voice command and under control.** The trails are signed so that other trail users are aware that dogs will be off-leash. The two trails that are dog friendly are described separately under their trail names: Bear Creek Trail and the Yucca Trail in Palmer Park.

**Bear Creek Park** – Dog loop is located off 21<sup>st</sup> St. in the northwest corner of the park. Other trail users are discouraged from using the dog loop and encouraged to use the regional trail.

**Palmer Park** – Trail is in the Yucca Flats area of the park. See separate description.

**Palmer Park** – Take the Maizeland entrance straight ahead. Fenced dog area is on the right about ¼ mile ahead.

**Rampart Park** – Dog area is west of Rampart High School track. 8270 Lexington Drive.

